

TOWN OF OREGON
TOWN BOARD RESOLUTION 04-2021

RESOLUTION TO ADOPT WARD PLAN AND TO COMBINE MUNICIPAL WARDS FOR VOTING
PURPOSES

WHEREAS, Wisconsin Statutes Section 5.15 requires all cities, villages and towns with a population of one thousand (1,000) or more to establish municipal wards based on the results of the decennial census; and

WHEREAS, Wisconsin Statutes Section 59.03(3)(b) requires that each county board adopt and transmit to each municipal governing body in the county a tentative county supervisory district plan; and

WHEREAS, the Dane County Board of Supervisors has submitted such a tentative Dane County Supervisory District Plan to the Town of Oregon; and

WHEREAS, the Wisconsin Statutes require that each municipality designate by consecutive whole number, geographical description and population, the various wards to be created within the municipality,

NOW, THEREFORE BE IT RESOLVED, that the Town of Oregon adopts the wards described as follows:

<u>Ward Number</u>	<u>Description of Ward</u>	<u>Population</u>	<u>Polling Place</u>
1	See attached	678	Oregon Town Hall
2	See attached	625	Oregon Town Hall
3	See attached	914	Oregon Town Hall
4	See attached	908	Oregon Town Hall

BE IT FURTHER RESOLVED that the ward boundaries are outlined and identified on the attached map, which is incorporated as Exhibit A and made a part hereof. The map is generated using WISE-LR software in order to incorporate the underlying census block numbers within each ward, which are identified in the attached Exhibit B, which is incorporated and made a part hereof.

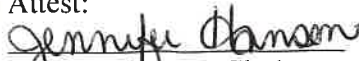
BE IT FURTHER RESOLVED that Wards 1, 2, 3, and 4 created above are hereby combined for voting purposes, so as to share the common polling place indicated, and such combined wards shall use common ballot boxes and ballots or voting machines and separate returns shall not be maintained for the combined wards at any election unless required by law.

BE IT FINALLY RESOLVED, that upon passage, a copy of the resolution shall be filed with the Town Clerk, who shall transmit a copy of the ward plan and this resolution to the County Clerk within five days of its adoption and that this resolution shall remain in effect for each election until modified or rescinded, in accordance with Statute, or until a new division is made following the next federal decennial census.

This resolution was duly considered and adopted by the Town of Oregon Board of Supervisors pursuant to a vote 5 for and 0 against and 0 abstentions on this 2nd day of November 2021.

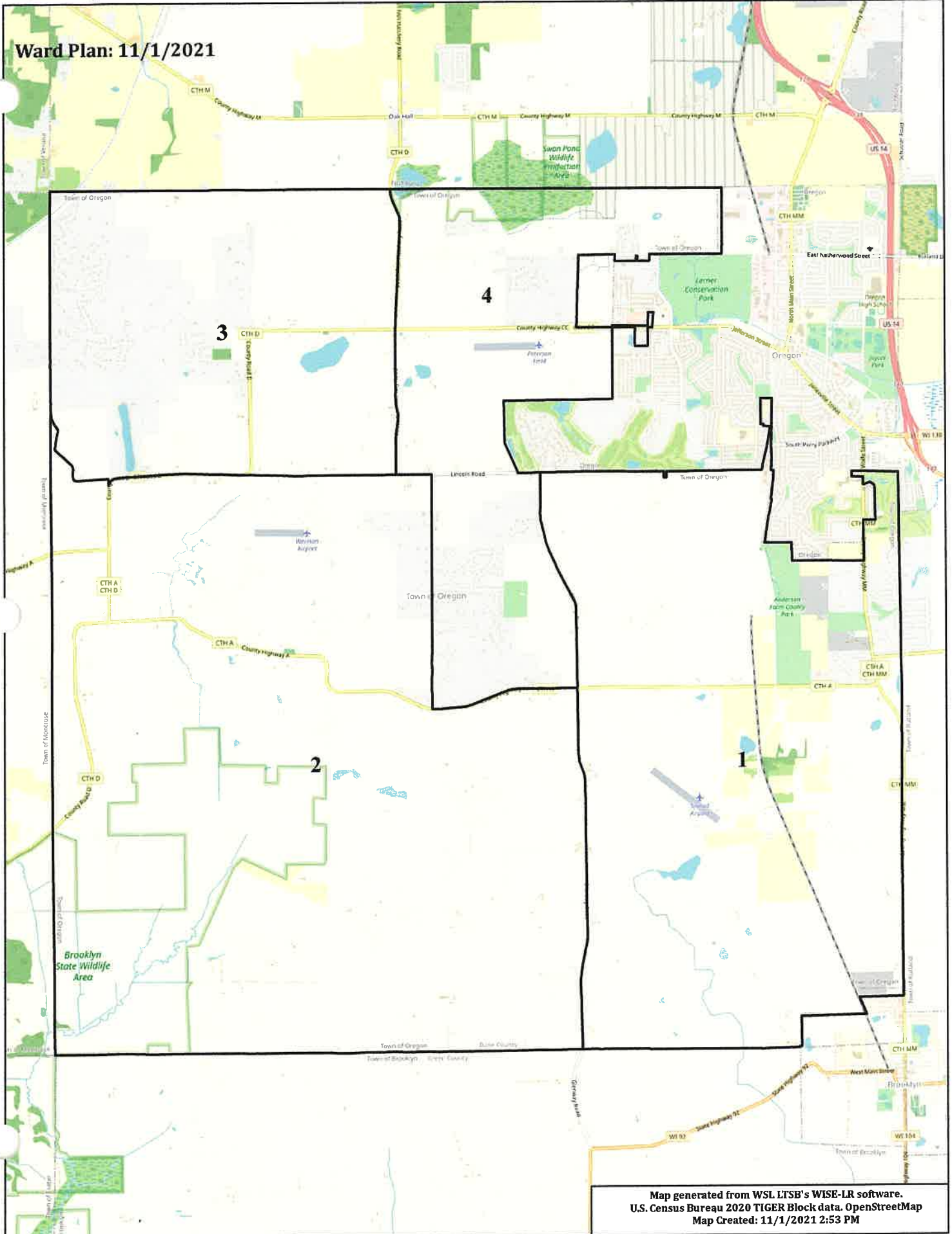

Wayne Ace, Chairman

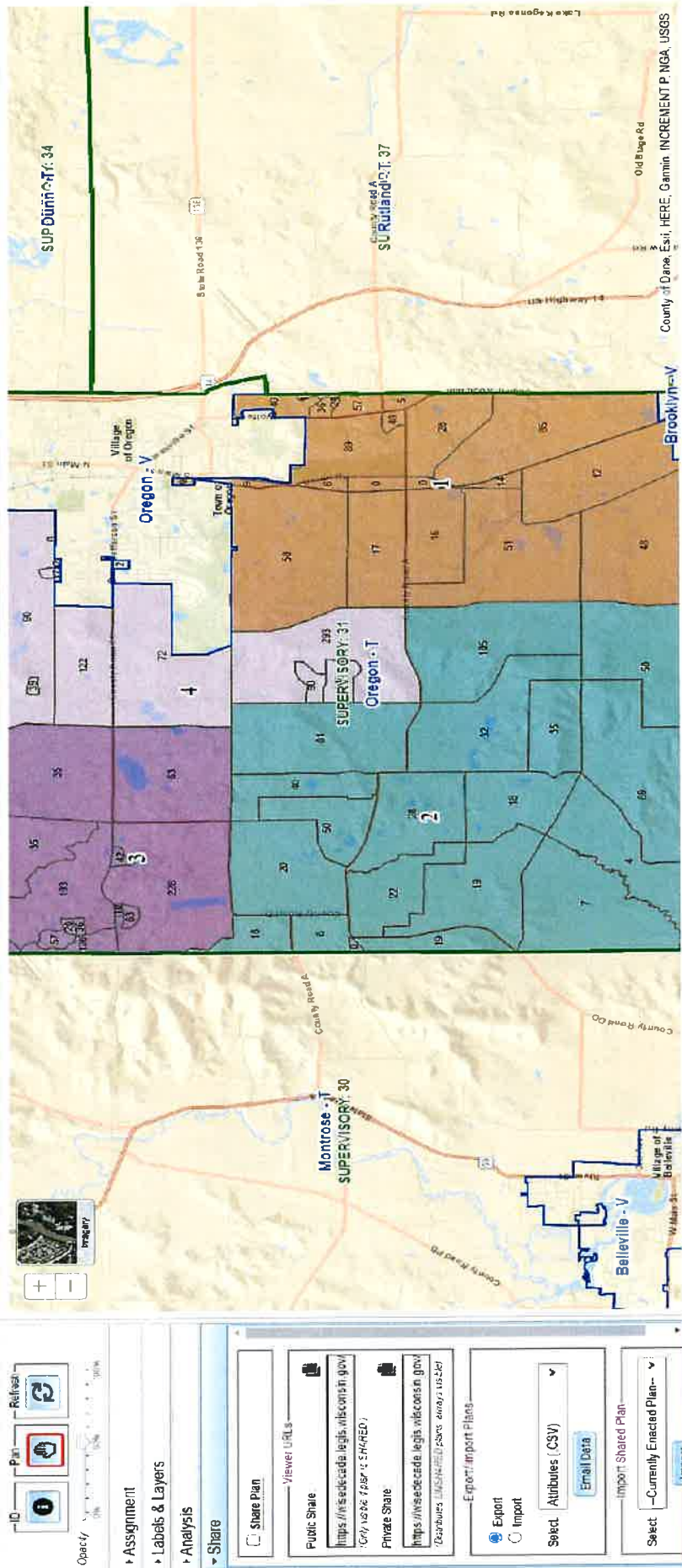
Attest:


Jennifer Hanson, Clerk

Resolution 04-2021 Exhibit A

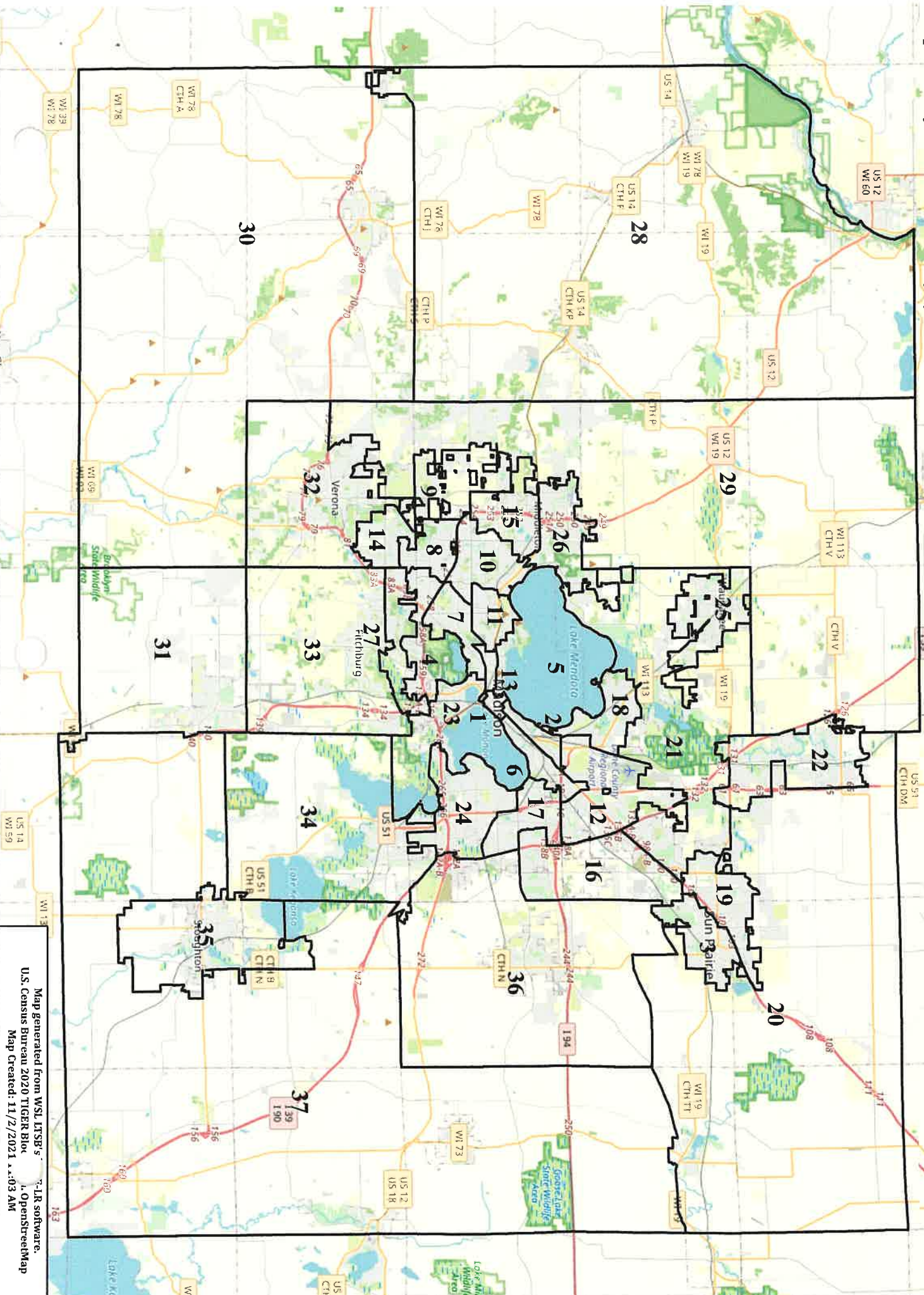
Ward Plan: 11/1/2021





Color	Ward	Population	Valid Range	% Deviation	Contiguous?	Compactness	Pop 18+	White	Black	Hispanic	Asian	Am Indian	Pac Isldr	Other	Multi-Other	LOCK
1	1	678	300 to 1,000	-43.15%	True	0.36	537	619	6	20	9	11	0	11	2	<input checked="" type="checkbox"/>
2	2	625	300 to 1,000	-19.97%	True	0.62	479	575	17	14	5	5	1	5	3	<input checked="" type="checkbox"/>
3	3	914	300 to 1,000	17.03%	True	0.76	719	864	9	11	11	9	1	9	0	<input checked="" type="checkbox"/>
4	4	908	300 to 1,000	16.26%	True	0.27	707	870	5	17	5	2	1	8	0	<input checked="" type="checkbox"/>

Supervisory District Plan: 11/2/2021



Map generated from WSL ITSF's
U.S. Census Bureau 2020 TIGER Bloc
Map Created: 11/2/2021 11:03 AM

T-LR software
i-OpenStreetMap

Select Final Ward Plan

Ward_Plan

Enter Ordinance/Legal ID:

Resolution 04-2021

Approved By:

Name:

Oregon Town Board

Email:

jhanson@town.oregon.wi.us

Confirm Municipal Ward Plan

Municipal Clerk Confirmation Code: BKKVYZ [Forgot Confirmation Code?](#)

Confirm Ward Plan

Plan Confirmed! The plan will now be visible below, and may be shared publicly.

Dane County: 23 of 61 municipalities have an approved plan, or a population less than 1,000 persons.

Municipality Status:

View Required Only

View Incomplete Only

KEY: Incomplete Complete Not Required Not Required**

**Stage 2 ward plan not required as population under 1,000 persons, however, the confirmed Supervisory plan divides municipality.

MONTROSE, Town of

Approved On:

Approved By:

Ordinance/Legal ID:

Town of Montrose Municipal Clerk: Jennifer Novinska, montrose@chorus.net, (608) 424-3848

MOUNT HOREB, Village of

Approved On:

Approved By:

Ordinance/Legal ID:

Village of Mount Horeb Municipal Clerk: Alyssa Gaffney, alyssa.gaffney@mounthorebwi.info, (608) 437-9404

OREGON, Town of

Approved On: Wednesday, November 3, 2021 [View Plan](#)

Approved By: Oregon Town Board (jhanson@town.oregon.wi.us)

Ordinance/Legal ID: Resolution 04-2021

Town of Oregon Municipal Clerk: Jennifer Hanson, jhanson@town.oregon.wi.us, (608) 835-3200

OREGON, Village of

Approved On: Tuesday, November 2, 2021 [View Plan](#)

Approved By: Candie Jones (cjones@vil.oregon.wi.us)

Stage 2 will end automatically when the last required municipality has confirmed their ward plan.

Aldermanic Districts may be drawn at any time once a municipal ward plan has been confirmed. However, it is recommended that Aldermanic Districts are created during *Stage 3: Reconciliation*.